






-  Surface Water
All of Lewis and Clark Ranch
-  Columbia Irrigation District
-  Private Wells
-  Kennewick Irrigation District
-  City Limits

This map is intended for general information purposes only. The official map is available for review at the Community Development Department.

City of West Richland 2006 Comprehensive Plan Update Irrigation Map

